


































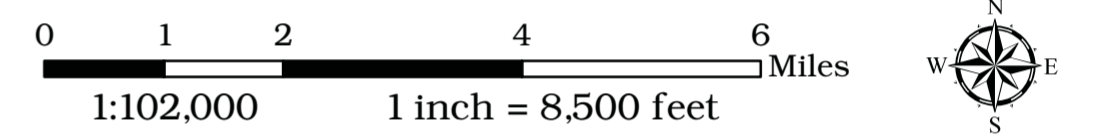


# Osceola County

## Official Highway Map

-  Incorporated City, Town or Village
-  State Land
-  Section Boundary & Number
-  Lake, River or Other Large Water Feature
-  Interstate Highway
-  Federal Highway
-  State Highway
-  Primary County Paved
-  Primary County Unpaved
-  Local County Paved
-  Local County Unpaved
-  Maintained Outside County Paved
-  Maintained Outside County Unpaved
-  All-Season Road (Class A / Frost Fee)
-  Seasonal Road (Not Snowplowed)
-  City Street
-  Railroad
-  River / Creek
-  Fred Meijer White Pine Trail State Park
-  Pere Marquette State Trail
-  Political Township Boundary
-  County Seat
-  Unincorporated City, Town or Village
-  Cemetery
-  Church
-  Airport
-  Boat Ramp / Public Access
-  Camping
-  Hospital
-  Park/Fairgrounds
-  School
-  Fire Department
-  Police Station
-  Golf Course
-  Rest Area



ROAD	GRID	18 MILE RD	H-2	140TH AVE	D-7	CRAFT RD	C-7
1 MILE RD	A-8	19 MILE RD	A-2	140TH AVE	D-8	CRAWFORD AVE	D-7
1 MILE RD	D-8	19 MILE RD	B-2	145TH AVE	D-2	DIAMOND RD	B-2
1 MILE RD	F-8	19 MILE RD	D-2	145TH AVE	D-3	FELL DR	G-2
2 MILE RD	A-8	19 MILE RD	G-2	150TH AVE	D-1	FLEMING DR	C-2
2 MILE RD	C-8	19 MILE RD	H-2	150TH AVE	D-3	FORD RD	H-5
2 MILE RD	D-8	20TH AVE	H-3	150TH AVE	D-6	FOREST HILL AVE	D-7
2 MILE RD	F-8	20TH AVE	H-5	150TH AVE	D-8	HERSEY RD	C-8
2 MILE RD	G-8	20TH AVE	H-6	155TH AVE	C-3	HERSEY RD	F-8
3 MILE RD	A-7	20TH AVE	H-7	155TH AVE	C-7	HEWITT RD	A-2
3 MILE RD	B-7	20TH AVE	H-8	155TH AVE	C-8	HEWITT RD	E-2
3 MILE RD	D-7	20 MILE RD	A-2	160TH AVE	C-1	HIBMA RD	B-1
3 MILE RD	E-7	20 MILE RD	E-2	160TH AVE	C-2	HIBMA RD	D-1
3 MILE RD	F-7	20 MILE RD	H-2	160TH AVE	C-4	HIBMA RD	E-1
4 H DR	D-2	21 MILE RD	A-1	160TH AVE	C-6	HIBMA RD	H-1
4 MILE RD	A-7	21 MILE RD	B-1	160TH AVE	C-7	JAMES DR	A-5
4 MILE RD	E-7	21 MILE RD	E-1	160TH AVE	C-8	LAKE ST	D-8
4 MILE RD	F-7	21 MILE RD	F-1	160TH AVE	C-8	LAKOLA RD	A-2
4 MILE RD	H-7	21 MILE RD	H-1	165TH AVE	C-4	LAKOLA RD	A-3
5TH AVE	H-1	22 MILE RD	A-1	165TH AVE	C-8	LAKOLA RD	A-6
5TH AVE	H-2	22 MILE RD	D-1	170TH AVE	C-1	LAKOLA	A-8
5TH AVE	H-4	22 MILE RD	F-1	170TH AVE	C-6	LEROY RD	A-3
5 MILE RD	B-7	22 MILE RD	H-1	170TH AVE	C-7	LEROY RD	G-3
5 MILE RD	E-7	23 MILE RD	B-1	170TH AVE	C-8	MACKINAW TRL	C-1
5 MILE RD	F-8	23 MILE RD	F-1	170TH AVE	C-8	MARTINDALE RD	C-8
6 MILE RD	A-6	23 MILE RD	E-1	175TH AVE	C-4	MCKINLEY RD	B-4
6 MILE RD	B-6	23 MILE RD	G-1	175TH AVE	C-7	MCKINLEY RD	C-4
6 MILE RD	C-6	35TH AVE	G-8	180TH AVE	B-8	MECEOLA RD	A-8
6 MILE RD	F-7	40TH AVE	G-2	180TH AVE	C-1	MECEOLA RD	D-8
7 MILE RD	A-6	40TH AVE	G-5	180TH AVE	C-2	MECEOLA RD	G-8
7 MILE RD	D-6	40TH AVE	G-8	180TH AVE	C-4	MECEOLA RD	H-8
7 MILE RD	F-8	40TH AVE	G-7	180TH AVE	G-1	N SHORE DR	G-8
7 MILE RD	H-6	45TH AVE	G-5	185TH AVE	B-3	NICHOLAS LN	A-5
8 MILE RD	A-6	50TH AVE	G-2	185TH AVE	B-4	OAK RD	C-6
8 MILE RD	D-6	50TH AVE	G-5	185TH AVE	B-5	OAK RD	F-6
8 MILE RD	E-6	50TH AVE	G-6	185TH AVE	B-7	OHMAN RD	D-7
9 MILE RD	A-5	50TH AVE	G-8	190TH AVE	B-3	OLD US 31	A-5
9 MILE RD	C-5	60TH AVE	G-2	190TH AVE	B-4	OLD US 131	A-6
9 MILE RD	F-8	60TH AVE	F-1	190TH AVE	B-8	OLD US 131	B-8
9 MILE RD	H-5	60TH AVE	G-5	190TH AVE	B-6	ORONO RD	B-6
10TH AVE	H-3	60TH AVE	G-7	195TH AVE	B-6	PENESOL RD	C-3
10TH AVE	H-6	65TH AVE	F-6	200TH AVE	B-1	PINE RD	B-2
10TH AVE	H-8	70TH AVE	F-7	200TH AVE	B-3	PINE RIVER SCHOOL RD	B-3
10 MILE RD	A-5	70TH AVE	F-1	200TH AVE	B-6	RIVER RD	E-7
10 MILE RD	C-5	70TH AVE	F-3	200TH AVE	B-4	RIVER RD	G-6
10 MILE RD	F-5	75TH AVE	F-1	210TH AVE	B-1	SCHOFIELD RD	C-8
10 MILE RD	G-5	80TH AVE	F-1	210TH AVE	B-2	SCHOFIELD RD	D-8
11 MILE RD	A-5	80TH AVE	F-4	210TH AVE	B-3	STATE HWY 61	H-3
11 MILE RD	C-5	80TH AVE	F-6	210TH AVE	B-6	STATE HWY 66	G-7
11 MILE RD	F-5	80TH AVE	F-7	215TH AVE	A-4	STATE HWY 66	H-1
11 MILE RD	H-5	80TH AVE	F-8	220TH AVE	A-2	STATE HWY 66	H-5
12 MILE RD	A-4	85TH AVE	F-1	220TH AVE	A-3	STATE HWY 115	D-1
12 MILE RD	A-5	85TH AVE	F-7	220TH AVE	C-3	STATE HWY 115	G-3
12 MILE RD	F-4	90TH AVE	F-1	220TH AVE	A-8	STATE HWY 115	H-4
12 MILE RD	G-4	90TH AVE	F-4	225TH AVE	A-6	STENMAN RD	C-2
13 MILE RD	A-4	90TH AVE	F-7	230TH AVE	A-2	SUNNY DR	G-7
13 MILE RD	C-4	90TH AVE	F-8	230TH AVE	A-3	SUNRISE LAKE RD	D-4
13 MILE RD	F-4	95TH AVE	E-1	230TH AVE	A-6	SUNRISE LAKE RD	E-5
13 MILE RD	H-4	95TH AVE	H-4	230TH AVE	A-3	SYLVAN RD	A-5
14 MILE RD	A-4	100TH AVE	E-2	230TH AVE	C-1	SYLVAN RD	C-3
14 MILE RD	A-4	100TH AVE	E-6	230TH AVE	G-1	TALL PINE DR	F-2
14 MILE RD	C-4	100TH AVE	E-6	230TH AVE	H-1	TUSTIN RD	B-1
14 MILE RD	F-4	100TH AVE	E-8	230TH AVE	D-1	TUSTIN RD	B-2
15TH AVE	H-2	110TH AVE	E-2	230TH AVE	G-1	TWIN LAKE RD	H-4
15TH AVE	H-5	110TH AVE	E-4	230TH AVE	H-5	US HWY 10	A-7
15TH AVE	H-8	110TH AVE	E-3	230TH AVE	H-4	US HWY 10	B-7
15 MILE RD	A-3	110TH AVE	E-7	230TH AVE	C-5	US HWY 10	D-1
15 MILE RD	D-3	110TH AVE	E-8	230TH AVE	E-2	US HWY 10	F-6
15 MILE RD	F-3	115TH AVE	E-8	230TH AVE	E-6	US HWY 10	H-7
16 1/2 MILE RD	B-3	120TH AVE	E-1	230TH AVE	E-8	US HWY 131	A-4
16 MILE RD	A-3	120TH AVE	E-3	230TH AVE	H-8	US HWY 131	A-7
16 MILE RD	D-3	120TH AVE	E-8	230TH AVE	H-8	US HWY 131	A-8
16 MILE RD	A-3	120TH AVE	E-8	230TH AVE	G-7	US HWY 131	B-1
16 MILE RD	F-3	125TH AVE	F-3	230TH AVE	C-4	US HWY 131	B-7
16 MILE RD	G-3	130TH AVE	D-1	230TH AVE	C-2	US HWY 131	D-7
17 MILE RD	B-3	130TH AVE	D-2	230TH AVE	E-5	US HWY 131	D-7
17 MILE RD	A-3	130TH AVE	D-3	230TH AVE	C-7	US HWY 131	C-3
17 MILE RD	D-3	130TH AVE	D-7	230TH AVE	C-2	US HWY 131	C-7
17 MILE RD	E-3	130TH AVE	D-8	230TH AVE	B-7	US HWY 131	B-7
17 MILE RD	H-3	135TH AVE	D-1	230TH AVE	H-3	US HWY 131	H-3
18 MILE RD	B-2	135TH AVE	D-4	230TH AVE	H-2	US HWY 131	H-2
18 MILE RD	D-2	135TH AVE	D-8	230TH AVE	H-8	US HWY 131	H-8
18 MILE RD	E-2	140TH AVE	D-1	230TH AVE	E-1	US HWY 131	E-1
18 MILE RD	G-2	140TH AVE	D-3	230TH AVE	D-3	US HWY 131	B-7